

Resources Infrastructure Taskforce

Mark Elford

Executive Director, Economic Development


Department of Planning, Transport and Infrastructure

2015 GMUSG SACOME Resource Industry Conference and Trade Expo
25-27 August 2015



Regional Mining & Infrastructure Plan

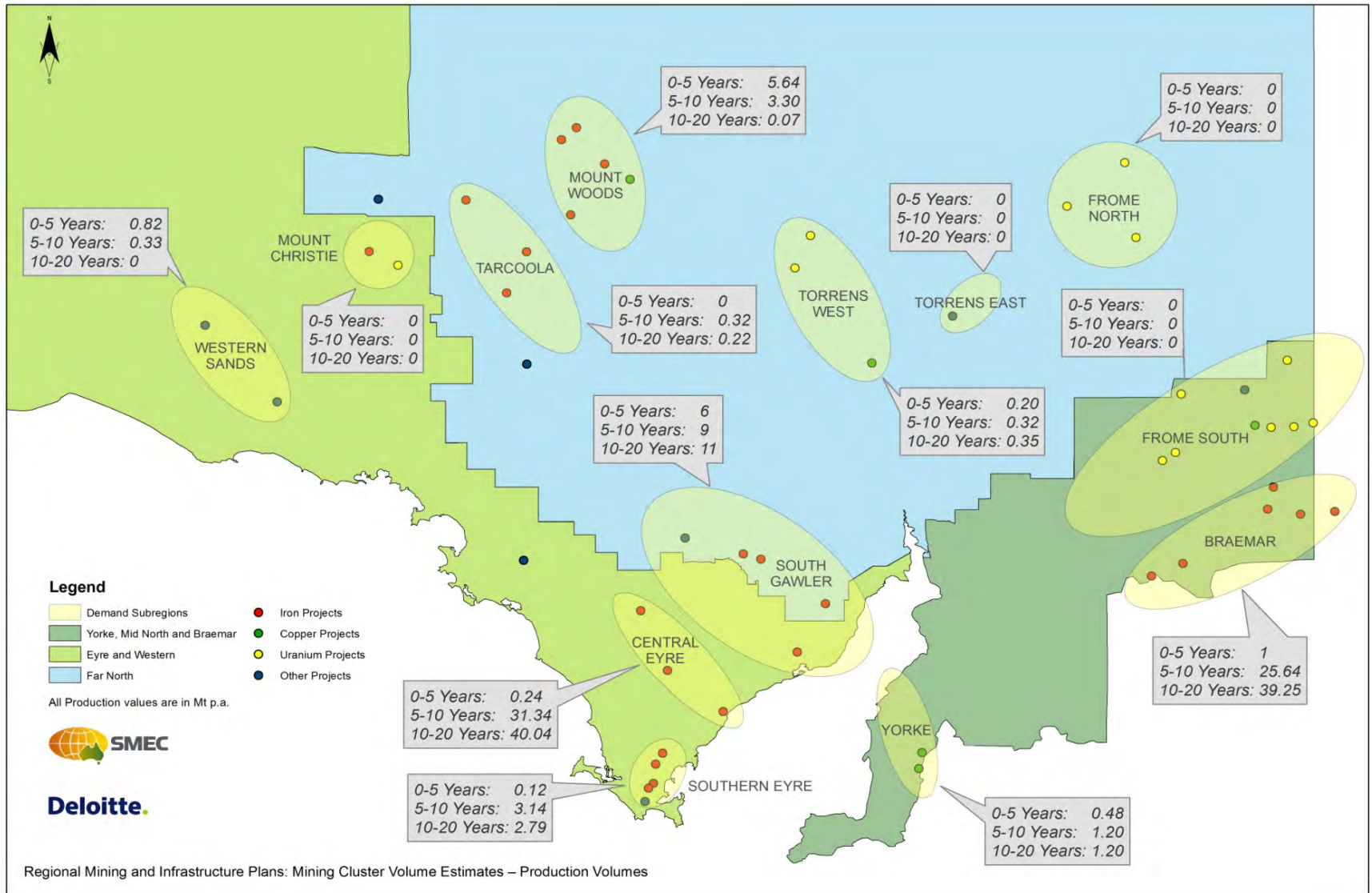
- Released 12 June 2014
- Established the [Resources Infrastructure Taskforce](#)
 - Works with private sector stakeholders on options to facilitate key infrastructure projects
 - Reports directly to the Minister for Mineral Resources and Energy & the Minister for Transport and Infrastructure
 - Initial focus: preferred port solutions in Spencer Gulf, with a business case and cabinet submission put before cabinet in third quarter 2015
- <http://rit.statedevelopment.sa.gov.au/about-rit>



Government of South Australia

Department of Planning,
Transport and Infrastructure

Forecast production volumes by cluster



Regional Mining and Infrastructure Plans: Mining Cluster Volume Estimates – Production Volumes



Overall view of major mine projects and Port solutions



Ports and Freight Infrastructure in SA

Ports

- Lack of a high capacity port, particularly to meet likely forecast demand for Central Eyre & Braemar resource sector clusters



Freight

- Lack of mine to port supply **chain** links and capacity to meet estimated export tonnages



Government of South Australia

Department of Planning,
Transport and Infrastructure

Power and Water Infrastructure in SA



- Power Challenges –electricity transmission links, particularly Eyre Peninsula & Braemar regions



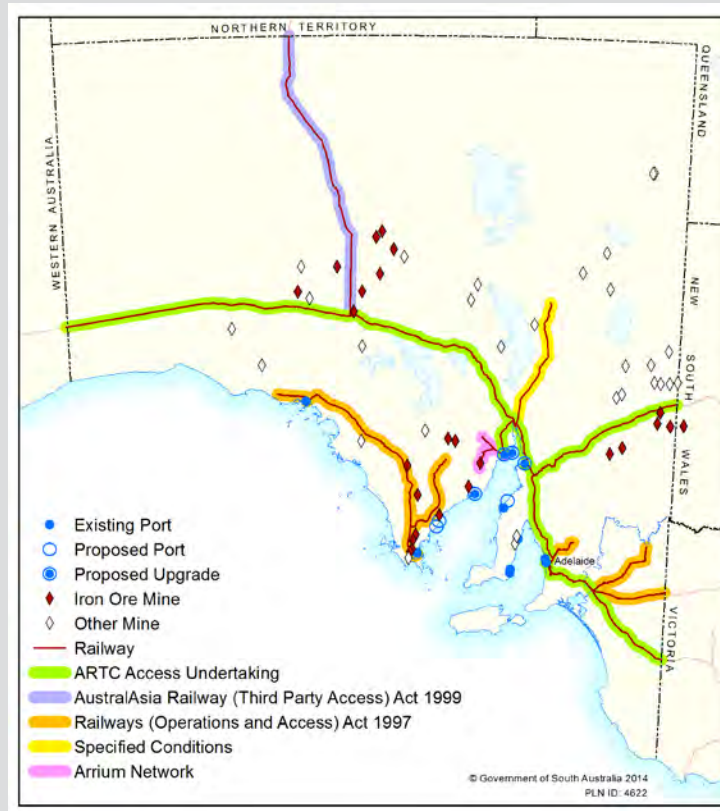
- Water Challenges – identification of sustainable water sources, particularly Eyre & Western region



Government of South Australia

Department of Planning,
Transport and Infrastructure

Rail Infrastructure in SA



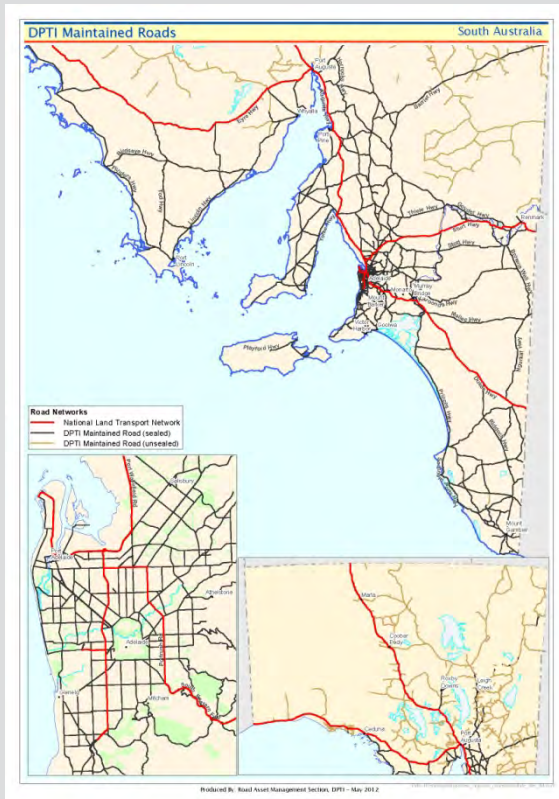
- Freight – Mine to port bulk transport links
- Potential for further port and rail development to meet demand



Government of South Australia

Department of Planning,
Transport and Infrastructure

State Owned Road Infrastructure in SA



Road Categories	Road Length (Km)		
	Sealed	Unsealed	DPTI Total
National Highway	2,740	0	2,740
Urban Arterial	1,319	0	1,319
Urban Local	24	0	24
Rural Arterial	8,226	18	8,244
Rural Local	278	9,774	10,052
Totals	12,588	9,792	22,379



Government of South Australia

Department of Planning,
Transport and Infrastructure

Strezlecki Track

Working Group # 2

- DPTI Submission to Infrastructure Australia - Feb 2014
- \$450 m (outturn) , \$381 m real
- Seek Commonwealth Govt funding Oct 2014 – Updated economic analysis to IA
- Acknowledged recent petroleum/transport industry cooperation and inputs re transport / supply chain information
- Major Project funding not approved to date



Government of South Australia

Department of Planning,
Transport and Infrastructure